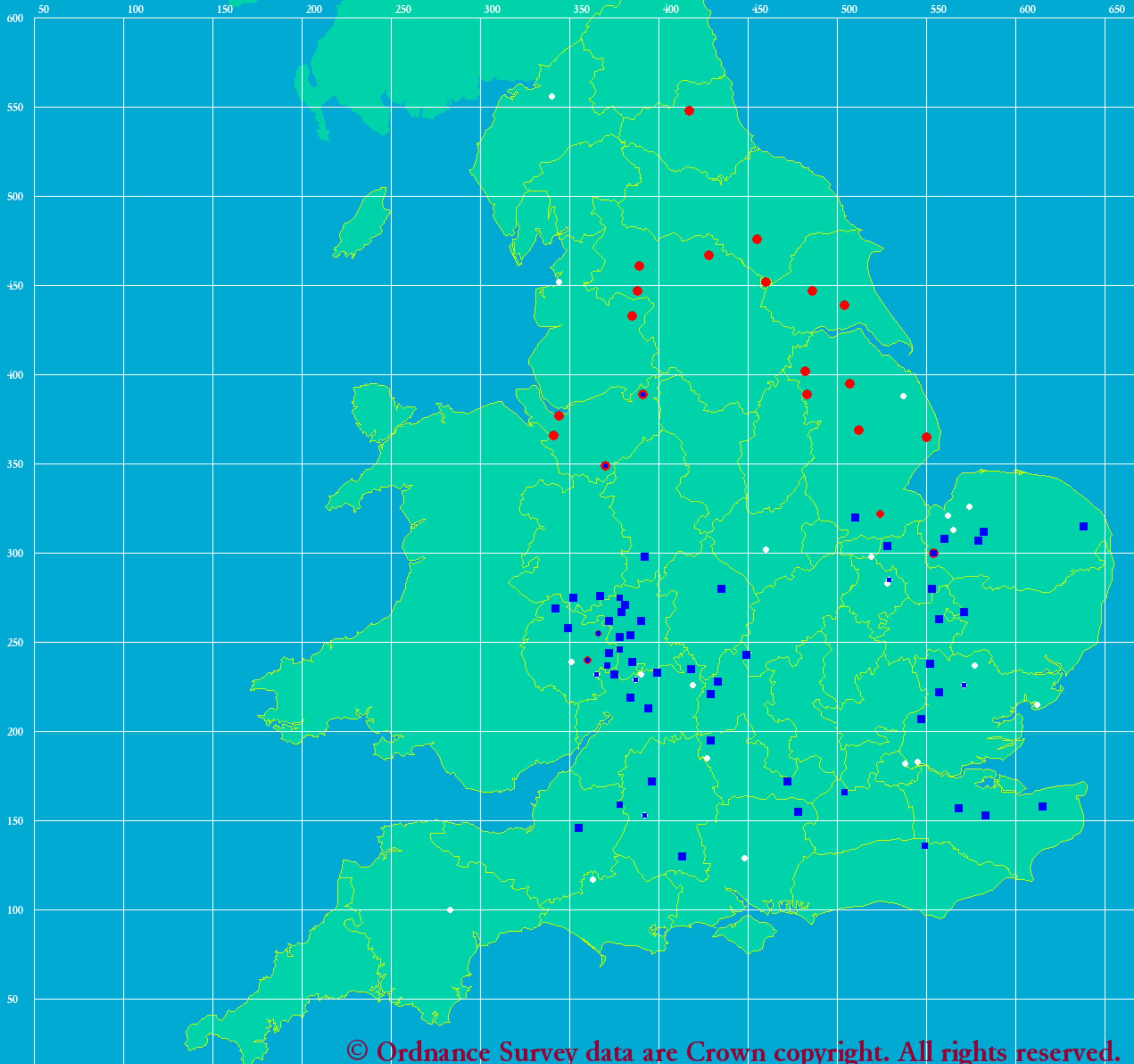


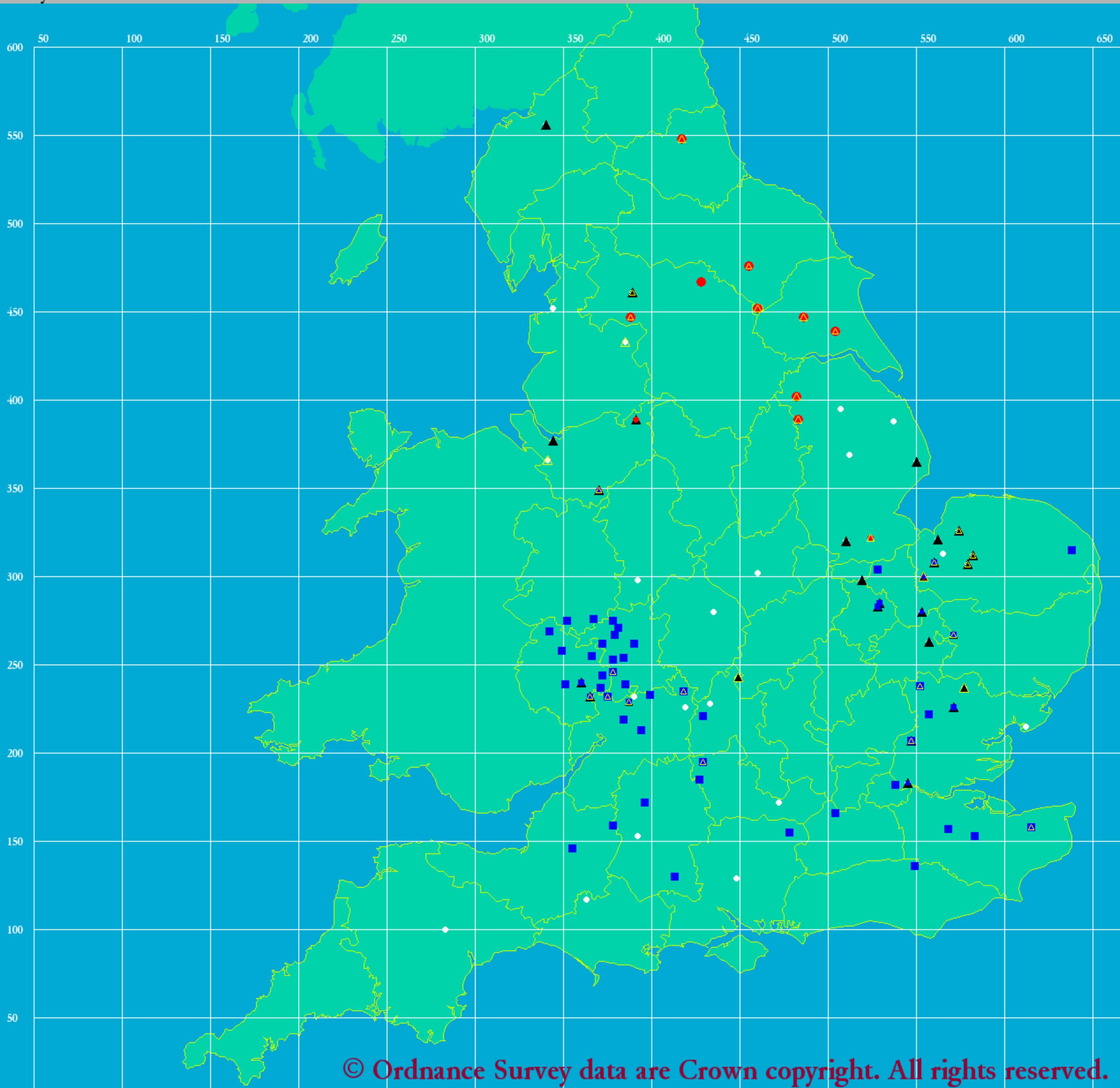
- 3sg pres ind: '-s' type, incl rare abbr *es*.
- 3sg pres ind: '-th/-þ/-ð' type (as opposed to '-s' type), all variants.
- ◊ Survey Point

Reproduced from the (1975, 1976) Ordnance Survey Map of Great Britain.



- ▲ Pres ind pl: '-n' type, incl abbr *n* forms.
- Pres ind pl: '-s' type.
- Pres ind pl: '-th' type, incl *-d* and *-t*.
- △ Pres ind pl (not adjacent to pers pron): *-e* or zero suffix (as in *nime*, *-cum*).
- ◆ Survey Point

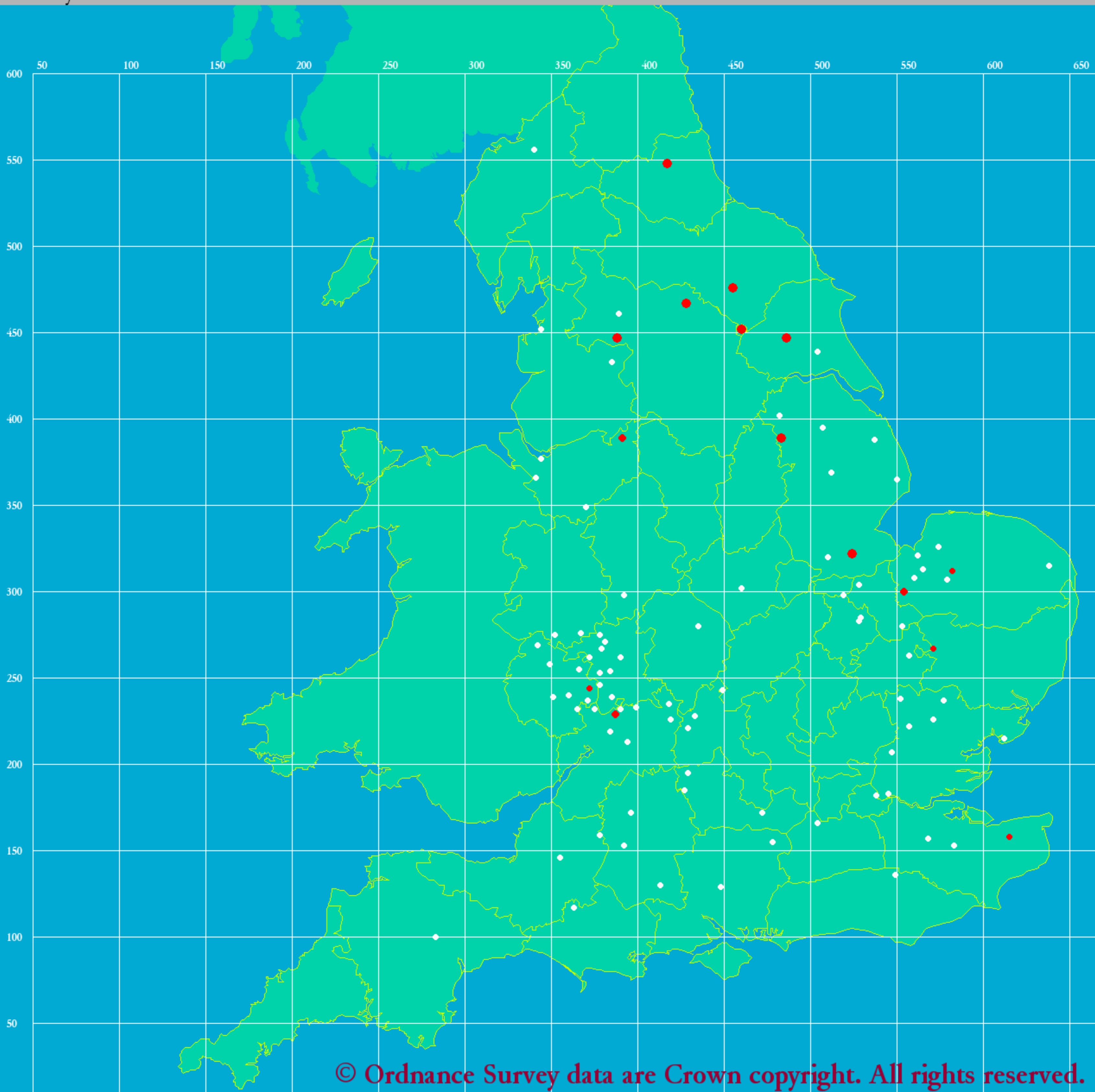
Reproduced from the (1975, 1976) Ordnance Survey Map of Great Britain.



© Ordnance Survey data are Crown copyright. All rights reserved.

● Pres ind 3pl + adjacent pers pron only: *-e* or zero suffix (as in *bidde*, *ask*) (Northern Subject Rule).
● Survey Point

Reproduced from the (1975, 1976) Ordnance Survey Map of Great Britain.



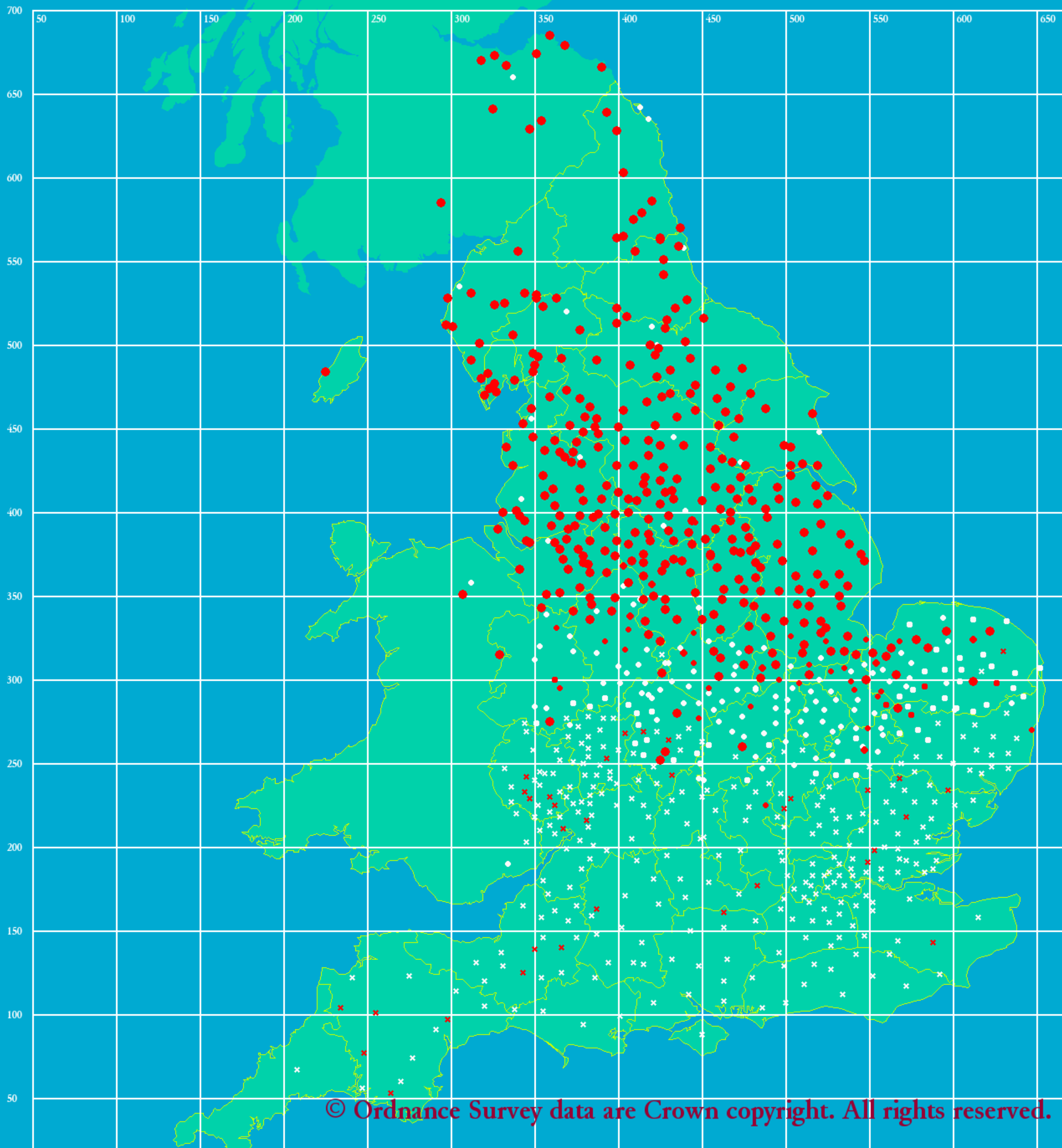
© Ordnance Survey data are Crown copyright. All rights reserved.

● 3sg pres ind: '-s' type, incl abbr *-es*, *-us*.

● Survey Point

x/x/x Corresponding symbols for non-systematic data collection for at least one of the mapped items.

Reproduced from the (1975, 1976) Ordnance Survey Map of Great Britain.



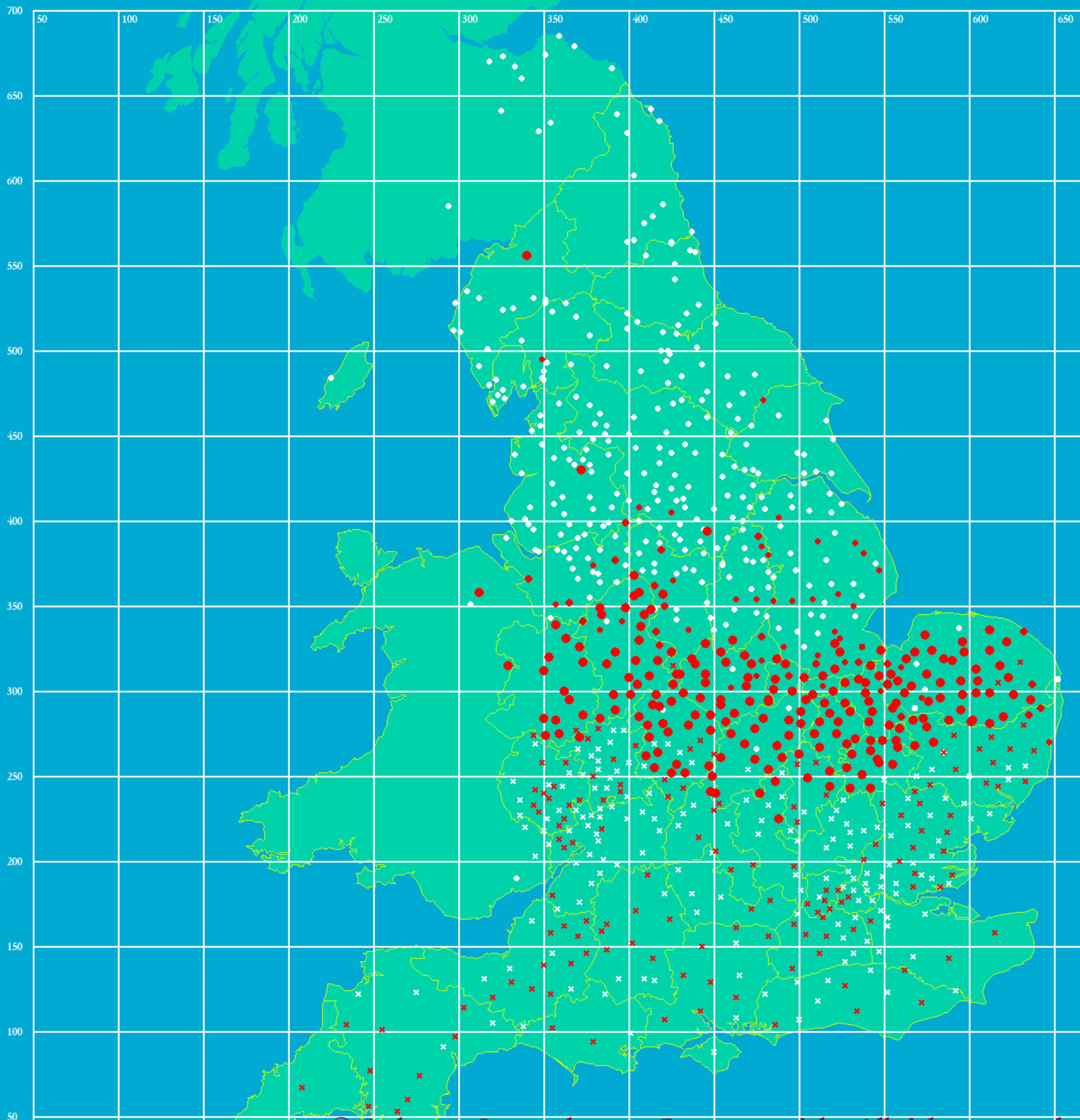
© Ordnance Survey data are Crown copyright. All rights reserved.

● 3sg pres ind: '-th/-þ' type (as opposed to '-s' type), all variants.

● Survey Point

x/x/x Corresponding symbols for non-systematic data collection for at least one of the mapped items.

Reproduced from the (1975, 1976) Ordnance Survey Map of Great Britain.



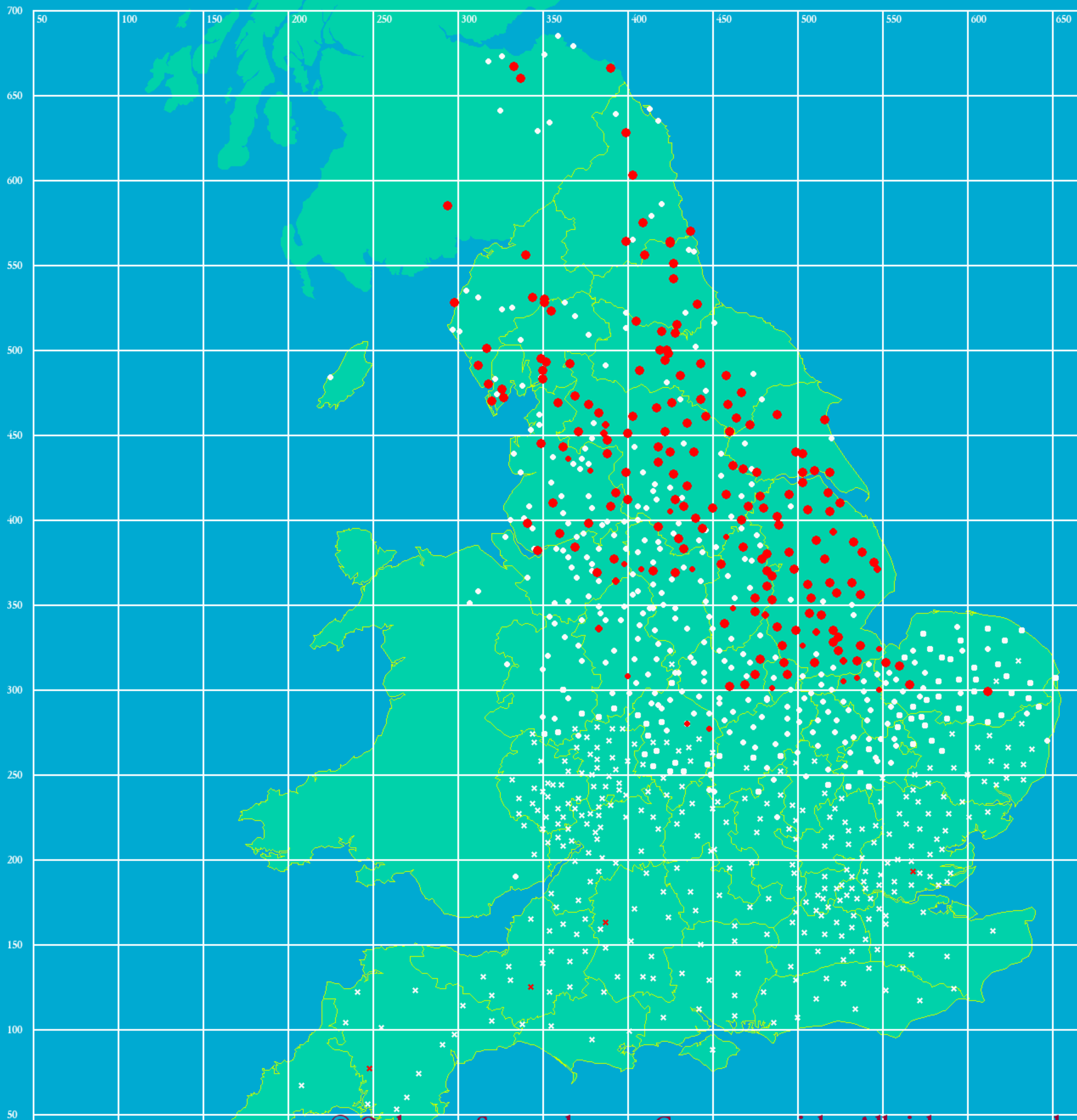
© Ordnance Survey data are Crown copyright. All rights reserved.

● Pres ind pl: '-s' type, incl abbr *-es* and *-us*

● Survey Point

x/x/x Corresponding symbols for non-systematic data collection for at least one of the mapped items.

Reproduced from the (1975, 1976) Ordnance Survey Map of Great Britain.



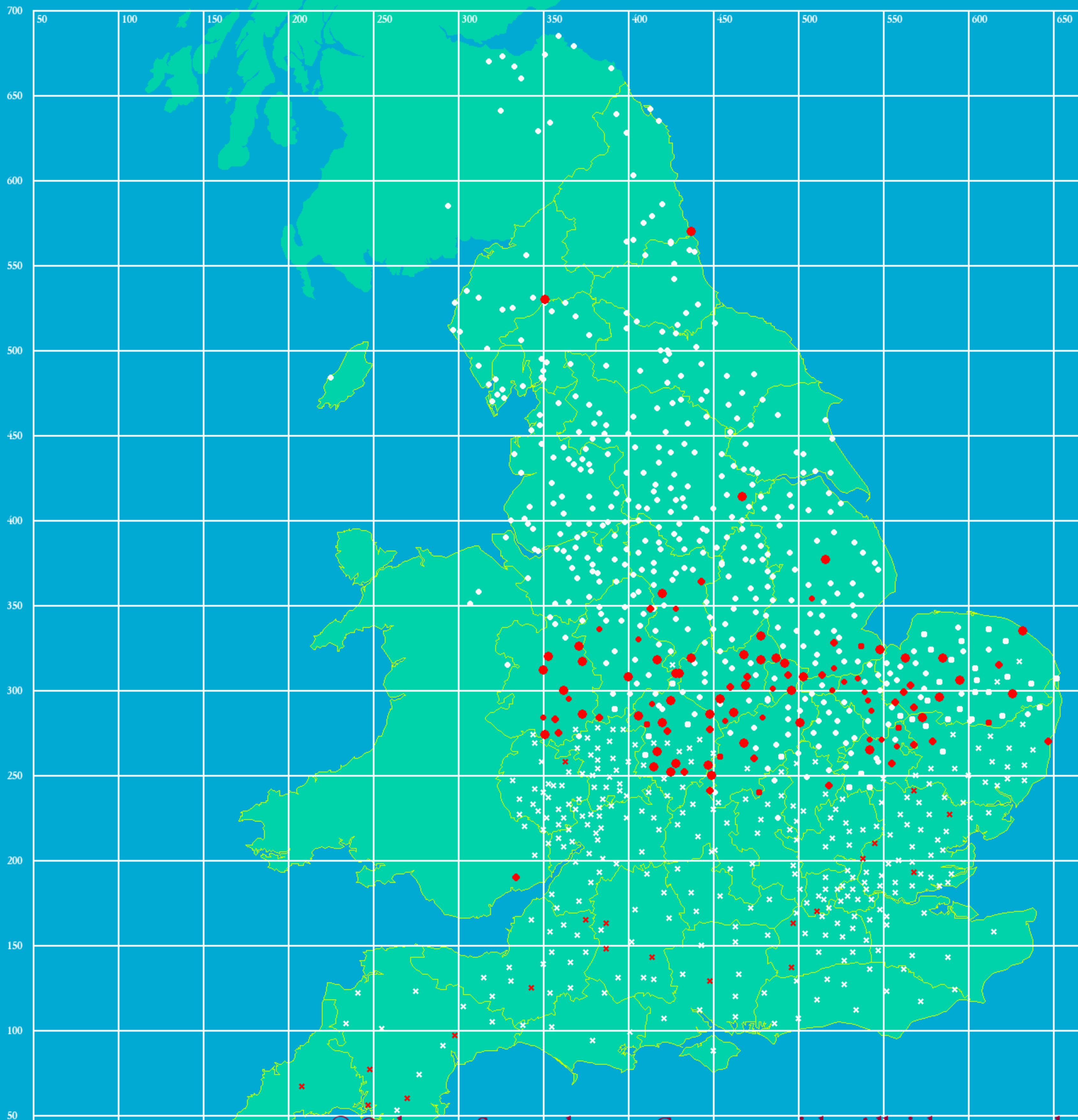
© Ordnance Survey data are Crown copyright. All rights reserved.

● Pres ind pl: '-th' type, incl -t(t).

● Survey Point

x/x/x Corresponding symbols for non-systematic data collection for at least one of the mapped items.

Reproduced from the (1975, 1976) Ordnance Survey Map of Great Britain.



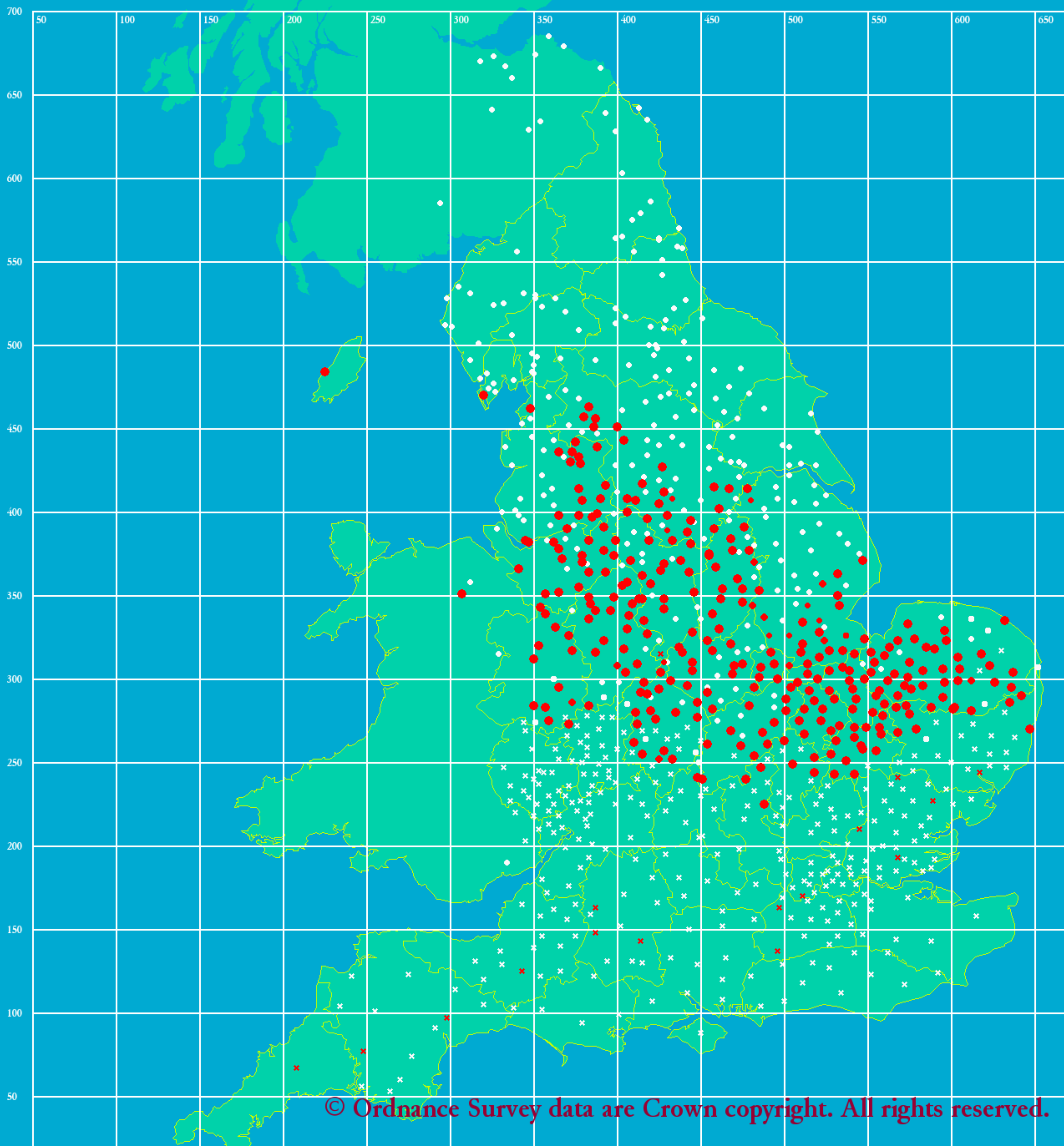
© Ordnance Survey data are Crown copyright. All rights reserved.

● Pres ind pl: '-n' type, incl abbr *n* forms, and *-yng*.

● Survey Point

x/x/x Corresponding symbols for non-systematic data collection for at least one of the mapped items.

Reproduced from the (1975, 1976) Ordnance Survey Map of Great Britain.



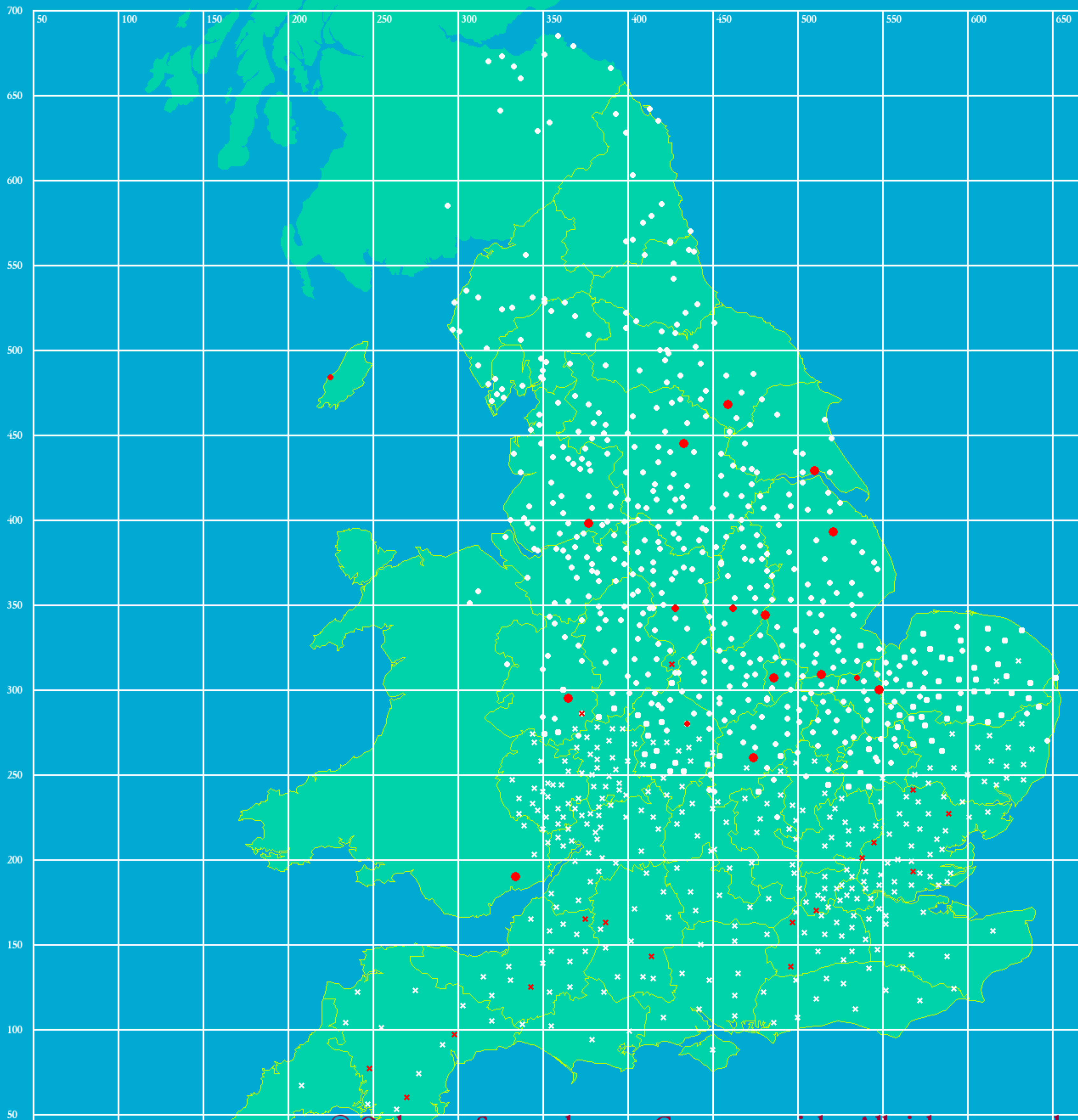
© Ordnance Survey data are Crown copyright. All rights reserved.

● Pres ind pl: *-e* or zero suffix (as in *renne*, *sing*).

● Survey Point

x/x/x Corresponding symbols for non-systematic data collection for at least one of the mapped items.

Reproduced from the (1975, 1976) Ordnance Survey Map of Great Britain.



© Ordnance Survey data are Crown copyright. All rights reserved.